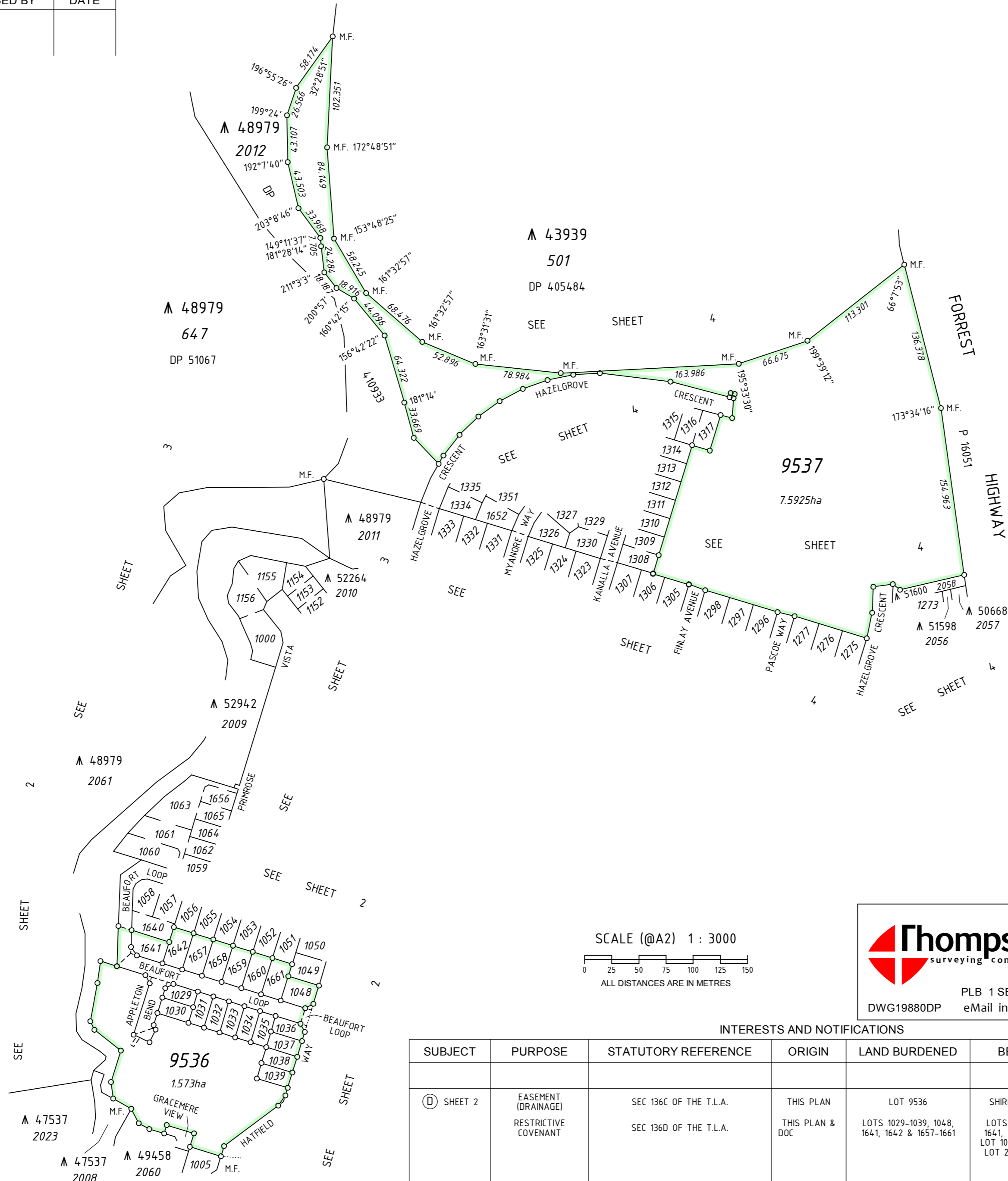


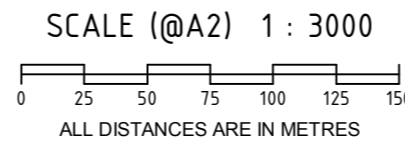
AMENDMENTS TABLE (PLAN GRAPHICS ONLY)

VER.	AMENDMENT	AUTHORISED BY	DATE



SURVEY CARRIED OUT UNDER REGULATION 26A SPECIAL SURVEY AREA GUIDELINES

NOTE: USE ONLY THE SURVEY SHEET(S) WHEN DETERMINING THE TRUE FINAL POSITION AND TYPE OF ALL SURVEY MARKS PLACED PERTAINING TO THIS PLAN.




Thompson surveying consultants
6/18 Casuarina Drive, Bunbury
PO Box 1719 BUNBURY WA 6231
Ph (08) 9721 4000
eMail info@thompsonsurveying.com.au
DWG19880DP PLB 1 SEP. 2020

INTERESTS AND NOTIFICATIONS

SUBJECT	PURPOSE	STATUTORY REFERENCE	ORIGIN	LAND BURDENED	BENEFIT TO	COMMENTS
① SHEET 2	EASEMENT (DRAINAGE) RESTRICTIVE COVENANT	SEC 136C OF THE T.L.A. SEC 136D OF THE T.L.A.	THIS PLAN THIS PLAN & DOC	LOT 9536 LOTS 1029-1039, 1048, 1641, 1642 & 1657-1661	SHIRE OF DARDANUP LOTS 1029-1039, 1048, 1641, 1642 & 1657-1661, LOT 1013 ON DP 55740 & LOT 2051 ON DP 66489	BUILDING CONTROLS
	NOTIFICATION	SEC 70A OF THE T.L.A.	DOC	LOTS 1029-1039, 1048, 1641, 1642 & 1657-1661		SHIRE OF DARDANUP, SPECIFIED AREA RATE
	NOTIFICATION	SEC 165 OF THE P. & D. ACT	DOC	LOTS 1029-1039, 1048, 1641, 1642 & 1657-1661		FIRE MANAGEMENT PLAN

HELD BY LANDGATE IN DIGITAL FORMAT ONLY

TYPE	FREEHOLD	S.S.A.	YES
PURPOSE	SUBDIVISION		
PLAN OF	LOTS 1029-1039, 1048, 1641, 1642, 1657-1661, 9536 & 9537, ROADS, EASEMENT AND RESTRICTIVE COVENANT		
FORMER TENURE	LOT 9535 ON DP 408140 C/T 2933-442		
LOCAL AUTHORITY	SHIRE OF DARDANUP		
LOCALITY	MILLBRIDGE		
D.O.L. FILE			
FIELD RECORD	924.06 924.07 93389 99162-99165 99170 99171 105231 112631 113478		
SURVEYOR'S CERTIFICATE - Reg. 54			
I, J.W. TAYLOR	hereby certify that this plan is accurate and is a correct representation of the - (a) *survey; and/or (b) *calculations from measurements recorded in the field records. [* delete if inapplicable] undertaken for the purposes of this plan and that it complies with the relevant written law(s) in relation to which it is lodged.		
LICENSED SURVEYOR			DATE
	LODGED		
DATE	FEE PAID		ASSESS No.
I.S.C.			
	EXAMINED		DATE
WESTERN AUSTRALIAN PLANNING COMMISSION FILE	156572		
Delegated under S.16 P&D Act 2005			DATE
	IN ORDER FOR DEALINGS		DATE
SUBJECT TO			
FOR REGISTRAR OF TITLES			DATE
	APPROVED	REG. 26A(4)	
INSPECTOR OF PLANS AND SURVEYS (S. 18 Licensed Surveyors Act 1909)			DATE
GOVERNMENT OF WESTERN AUSTRALIA			
	DEPOSITED PLAN 418768 SHEET 1 OF 4 SHEETS PLUS SURVEY SHEET(S) VERSION 1		



▲ 48979
2061
DP

▲ 52942
2009
407123

▲ 47537
2023
DP

▲ 47537
2008
55740

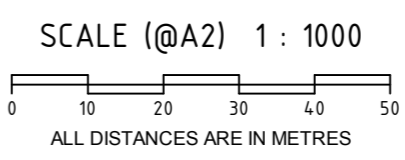
▲ 49458
2060
DP

9536
1.573ha

1005
DP

SURVEY CARRIED OUT UNDER REGULATION 26A
SPECIAL SURVEY AREA GUIDELINES

NOTE: USE ONLY THE SURVEY SHEET(S) WHEN
DETERMINING THE TRUE FINAL POSITION AND
TYPE OF ALL SURVEY MARKS PLACED
PERTAINING TO THIS PLAN.



FOR INTERESTS & NOTIFICATIONS SEE SHEET 1

HELD BY LANDGATE IN DIGITAL FORMAT ONLY

Thompson surveying consultants
6/18 Casuarina Drive,
Bunbury
PO Box 1719
BUNBURY WA 6231
Ph (08) 9721 4000
DWG19880DP eMail info@thompsonsurveying.com.au

LICENSED SURVEYOR DATE

GOVERNMENT OF WESTERN AUSTRALIA

DEPOSITED PLAN
418768
SHEET 2 OF 4 SHEETS
PLUS SURVEY SHEET(S)
VERSION 1

